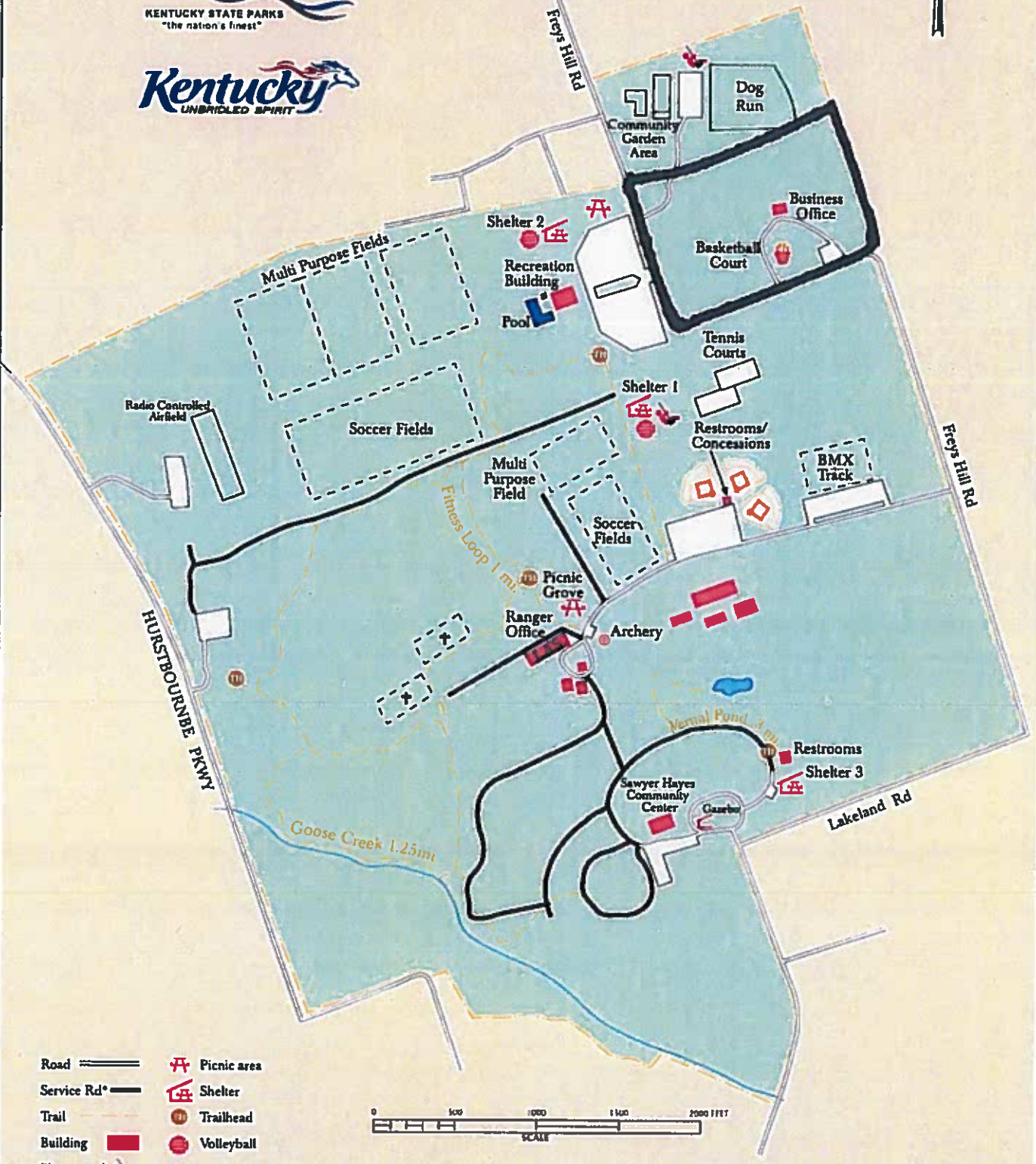


Exhibit A

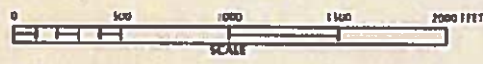
E.P. "TOM" SAWYER STATE PARK



To
 Freys Hill Rd

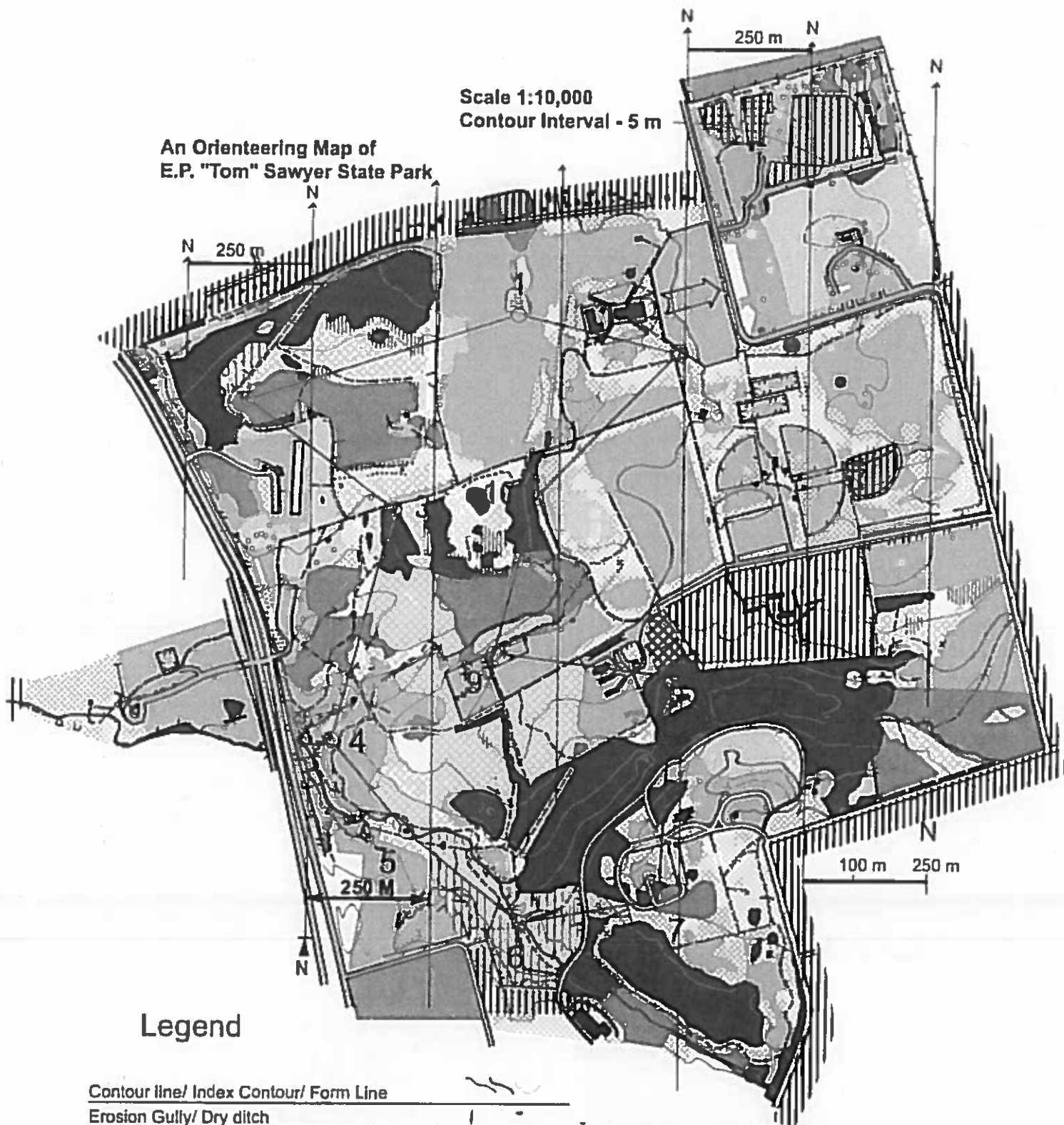


- Road
 - Service Rd*
 - Trail
 - Building
 - Playground
 - Picnic area
 - Shelter
 - Trailhead
 - Volleyball
- Note: Foot travel allowed



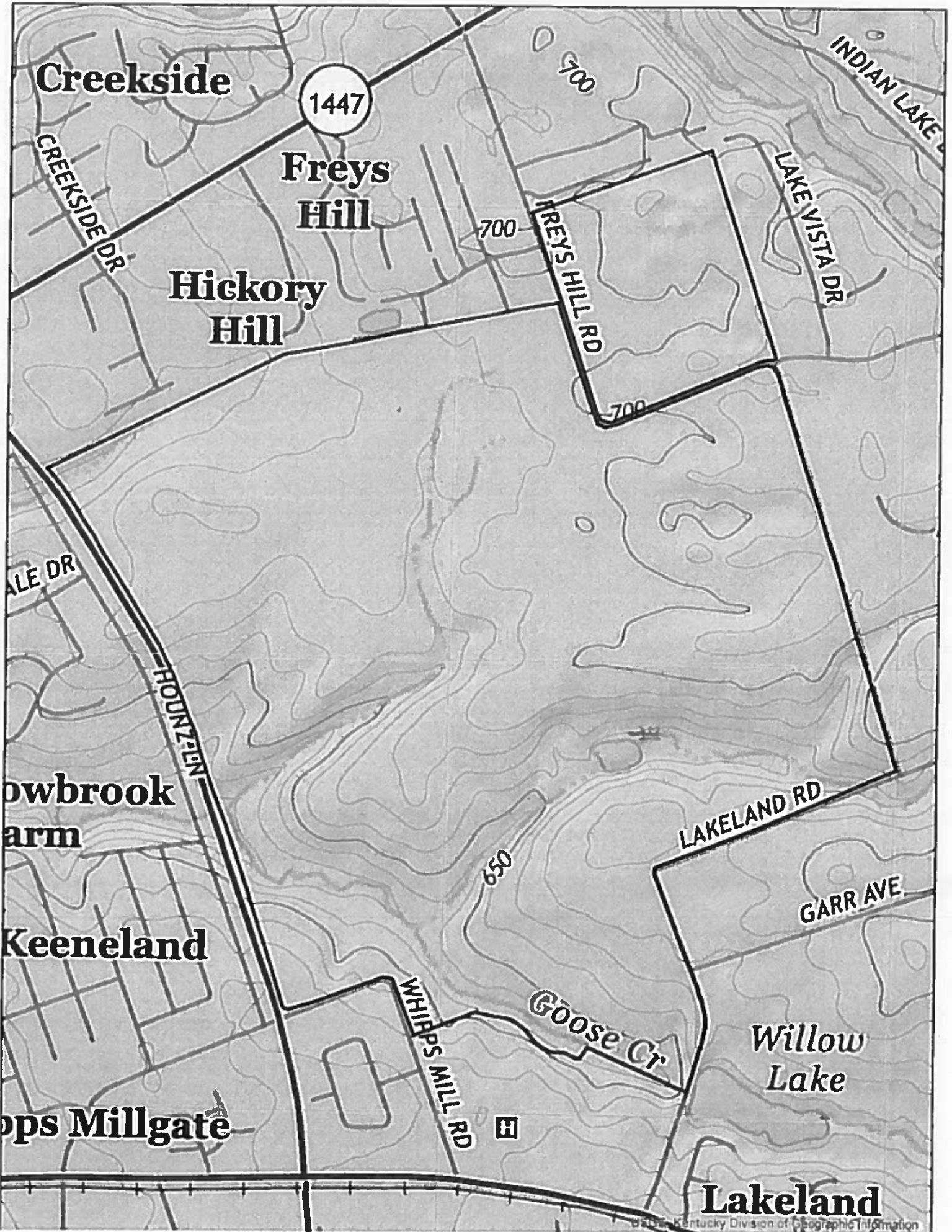
An Orienteering Map of
E.P. "Tom" Sawyer State Park

Scale 1:10,000
Contour Interval - 5 m



Legend

Contour line/ Index Contour/ Form Line	
Erosion Gully/ Dry ditch	
Direction of slope line/ Earth Bank	
Knoll/ Small knoll/ Elongated knoll	
Depression/ Small depression	
Impassable Cliff/ Passable cliff	
Boulder/ Large Boulder	
Cave/ Broken Ground/ Open Sandy Ground	
Boulder field/ Stony ground	
Undergrowth: Slow running/ Difficult to run	
Vegetation: Slow run/ Difficult run/ Fight	
Distinct tree/ Rootstock	
Roadways	
Footpath/Small Footpath	
Less distinct small footpath	
Fence/ Ruined Fence/ High Fence	



Creekside

1447

Freys Hill

Hickory Hill

Rowntzen
Lakeland Rd
Whips Mill Rd
Whips Millgate

Keeneland

Whips Millgate

Lakeland Rd

Garr Ave

Willow Lake

Lakeland

EP "Tom" Sawyer Goose Creek 5K



Administration Building, Classrooms

Recreation Building, Restroom, Bathhouse

Pool

Parking Lot

Ranger Office

Picnic Shelter, Restroom

Picnic Grove

Restroom

BMX Track

Playground

Gazebo

Archery Range

Volleyball

Radio Controlled Airfield

Cemetery

Maintenance Building

Gate

Trail

Road


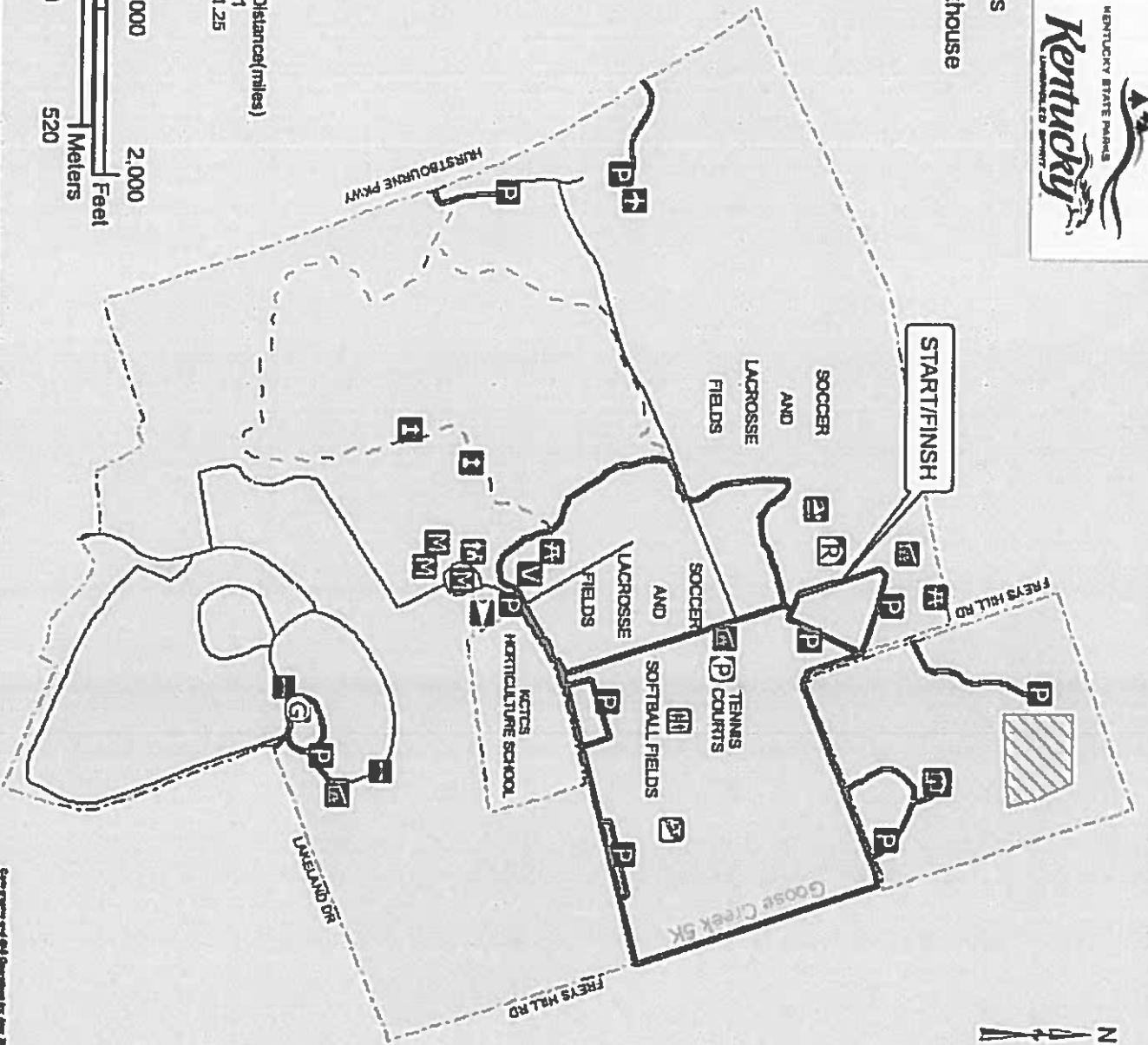
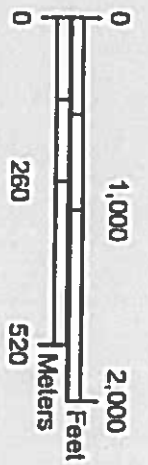
Service Road*

Dog Run

Park Boundary

Note: *Foot travel allowed

Trails
Fitness Loop
Goose Creek
Distance(miles)
1
1.25



Map printed and all observations by Tom Sawyer